

Arizona Trip 2015

by David



DALLAS COUNTY
ADMINISTRATION BUILDING

TIME



30 35c
RIGHT LANE

DRUGS ARE FULL




















← Victoria Mine
Twin Peaks
Campground →



















HISTORIC PEARCE TOWNSITE

GOLD DISCOVERED 1895

1920 POPULATION 1500

2000 POPULATION 15



















































Rinconada Canyon Trail

Directly in front of you about half way up the volcanic escarpment is a large petroglyph of a quadruped, possibly a deer. However, depending upon the current lighting conditions, you may or may not be able to see the image. Factors such as the angle of the light, moisture on the boulders, time of day and sunny vs. cloudy conditions can dictate whether or not a petroglyph is visible at any given time. Some Pueblo elders believe that the petroglyphs choose when and to whom to reveal themselves.

The above factors can make photographing petroglyphs difficult. To increase your likelihood on capturing a beautiful petroglyph photo, utilize a polarizing filter to cut down on the glare reflecting off the desert varnish. Also try and photograph in the less harsh light of the morning and just before sunset, but remember that there is not any one time of day in which all petroglyphs are visible and photographable.

Distance Walked: 0.6 mile (0.96 km)





















A woman in a dark jacket and light blue pants stands in the foreground, looking towards the camera.

VOOGAL
KMTZ
CF
WOL

MARTINEZ
ARMY STRONG
D
D



the **BIG**
TEXAN

STEAK FRANCH

ROUTE
66

OPEN FOR
BREAKFAST

ROUTE
66

ANTIER HOTEL

72oz.
STEAK



LONGHORN HOTEL

LONGHORN HOTEL

000

TEXAS
2E-AN-7631

TEXAS
BT9-C098



THE PUBLIC IS INVITED
COME ONE COME ALL

THE BIG TEXAN

100%
BIGGER
IN
TEXAS

THE BIG TEXAN

TRANSORCE AT
TIPSTONE

SIERRA

HOME OF THE FREE
72.0Z STEAK



PEANUTS

January 17 - April 5, 2015



CLINTON
PRESIDENTIAL
CENTER
501-374-4242
clintonpresidentialcenter.org

WILLIAM J. CLINTON PRESIDENTIAL LIBRARY





“big dam bridge”









Crater of Diamonds

MINE SHAFT

This is a re-creation of a mine shaft built in the early 1900s. It reportedly covered a 60-foot-deep test hole.



Austin Miller commercially mined the property from 1914 to 1919, when a fire destroyed his production facilities.







BILTMORE
AS DESIGNATED BY THE
NATIONAL REGISTER
OF HISTORIC PLACES
ON OCTOBER 15, 1972
FOR ITS ARCHITECTURAL
SIGNIFICANCE
BUILT 1889







†
ELVIS
AARON
PRESLEY

JANUARY 8, 1935
AUGUST 16, 1977

VERNON ELVIS PRESLEY
GLADYS LOVE PRESLEY
LISA MARIE PRESLEY


IN VERNON PRESLEY

†
VERNON
ELVIS
PRESLEY

APRIL 10, 1919
JUNE 26, 1979

JESSIE G. PRESLEY
HOWARD ROSE PRESLEY
ELVIS AARON PRESLEY
JESSIE CAROL PRESLEY
LISA MARIE PRESLEY



A woman with dark hair is smiling and looking slightly to the right. She is wearing a white paper hat that has been folded into a cone shape. The hat has handwritten text on it. The background is a brick wall, and a wooden post is visible on the right side of the frame.

LAST TIME
I got lucky
I yelled
Bingo!

Mustache

Rides

\$ 1





GRAND OLE OPRY HOUSE

GRAND OLE OPRY
HOW THAT MADE MUSIC FAMOUS

PUBLIC
ACCESS
TO
THE
GRAND OLE OPRY HOUSE

GRAND OLE OPRY HOUSE
NASHVILLE, TENNESSEE